



**THE LOTUS 7 CLUB**  
**Western Canada**

**2013 GRIZZLY BEAR BLAT**  
**8<sup>th</sup> August – 17<sup>th</sup> August 2013**



**Road Book**

Notes



Trip to:

### Reynolds-Alberta Museum

4719 40 Ave

WETASKIWIN, AB T9A0A1

(780) 361-1351

103.69 kilometres / 1 hour 9 minutes



### Red Deer, AB



1. Start out going north on 48 Ave toward 50 St / Ross St. [Map](#)

0.05 Km

0.05 Km Total



2. Take the 1st left onto 50 St / Ross St. [Map](#)

0.9 Km

*Red Deer Pizza Unlimited is on the corner  
If you reach 51 St you've gone a little too far*

0.9 Km Total



3. 50 St / Ross St becomes Taylor Dr. [Map](#)

2.7 Km

3.6 Km Total



4. Turn left onto 67 St / HWY-11 W. [Map](#)

1.2 Km

*67 St is 0.2 kilometers past Hamilton Dr  
If you reach 68 St you've gone about 0.2 kilometers too far*

4.7 Km Total



5. Merge onto HWY-2 N / Queen Elizabeth II Hwy N toward Edmonton. [Map](#)

79.9 Km

84.7 Km Total



6. Merge onto HWY-13 E via exit 482A toward Wetaskiwin / Camrose. [Map](#)

17.5 Km

102.1 Km Total



7. Stay straight to go onto 40 Ave / HWY-613 E. [Map](#)

1.6 Km

103.7 Km Total



8. 4719 40 AVE. [Map](#)

*If you reach 47 St you've gone a little too far*



### Reynolds-Alberta Museum

4719 40 Ave, WETASKIWIN, AB T9A0A1

(780) 361-1351

Total Travel Estimate: 103.69 kilometres - about 1 hour 9 minutes

# BOOK TRAVEL with mapquest (877) 577-5766

Directions and maps are informational only. We make no warranties on the accuracy of their content, road conditions or route usability or expeditiousness. You assume all risk of use. MapQuest and its suppliers shall not be liable to you for any loss or delay resulting from your use of MapQuest. Your use of MapQuest means you agree to our [Terms of Use](#)



Notes






Trip to:



### Jasper, AB



434.19 kilometres / 4 hours 45 minutes



**A** **Reynolds-Alberta Museum**  
 4719 40 Ave, WETASKIWIN, AB T9A0A1  
 (780) 361-1351


- 


1. Start out going **west** on **40 Ave / HWY-613 W** toward **48 St**. [Map](#) **1.6 Km**  
1.6 Km Total
- 


2. Turn **right** onto **56 St / HWY-2A N / HWY-13 E**. Continue to follow **HWY-2A N**. [Map](#) **35.2 Km**  
36.8 Km Total  
*HWY-2A N is 0.1 kilometers past 55 St  
 Subway Salad & Sandwiches is on the right  
 If you are on 40 Ave and reach HWY-2A S you've gone a little too far*
- 


3. Merge onto **HWY-2 N** toward **Edmonton**. [Map](#) **20.5 Km**  
57.3 Km Total
- 


4. Merge onto **HWY-216 W / Anthony Henday Dr** via the exit on the **left** toward **Anthony Henday Drive / West Edmonton Mall**. [Map](#) **24.4 Km**  
81.7 Km Total
- 


5. Merge onto **HWY-16 W / Trans Canada Hwy W / Yellowhead Hwy W** via **exit 25** toward **Jasper**. [Map](#) **351.8 Km**  
433.5 Km Total
- 

6. Turn **right** onto **Hazel Ave**. [Map](#) **0.7 Km**  
434.2 Km Total  
*If you reach HWY-93 you've gone about 1.2 kilometers too far*
- 

7. Welcome to **JASPER, AB**. [Map](#)  
*Your destination is just past Connaught Dr  
 If you reach Patricia St you've gone a little too far*

**B** **Jasper, AB**

Total Travel Estimate: 434.19 kilometres - about 4 hours 45 minutes

# BOOK TRAVEL with mapquest (877) 577-5766

Directions and maps are informational only. We make no warranties on the accuracy of their content, road conditions or route usability or expeditiousness. You assume all risk of use. MapQuest and its suppliers shall not be liable to you for any loss or delay resulting from your use of MapQuest. Your use of MapQuest means you agree to our [Terms of Use](#)

Notes



Trip to:

**Lake Louise, AB**

232.24 kilometres / 2 hours 57 minutes

**A Jasper, AB**

- 1. Start out going **southeast** on **Hazel Ave** toward **Connaught Dr.** [Map](#) **0.7 Km**  
0.7 Km Total
- 2. Turn **right** onto **HWY-16 / Trans Canada Hwy / Yellowhead Hwy.** [Map](#) **1.2 Km**  
1.9 Km Total  
*HWY-16 is 0.5 kilometers past Connaught Dr  
 If you are on HWY-93A and reach HWY-93 you've gone about 1.7 kilometers too far*
- 3. Take the 1st **left** onto **HWY-93 S / Icefields Pky / Promenade des Glaciers.** **229.7 Km**  
231.6 Km Total  
 Continue to follow **HWY-93 S.** [Map](#)
- 4. Take the **Bow Valley Parkway / Promenade de la Vallee Bow** ramp toward **Lake Louise / Lac Louise.** [Map](#) **0.4 Km**  
232.0 Km Total
- 5. Turn **right** onto **Lake Louise Dr / Chemin Lake Louise.** [Map](#) **0.2 Km**  
232.1 Km Total  
*If you reach HWY-1 E you've gone about 0.4 kilometers too far*
- 6. Take the 1st **right** onto **Village Rd / Rue Village.** [Map](#) **0.1 Km**  
232.2 Km Total  
*Gendarmerie Royale Du Canada is on the right  
 If you reach Fairview Rd you've gone about 0.2 kilometers too far*
- 7. Welcome to **LAKE LOUISE, AB.** [Map](#)  
*If you reach Hector you've gone a little too far*

**B Lake Louise, AB**
Total Travel Estimate: **232.24 kilometres** - about **2 hours 57 minutes**

# BOOK TRAVEL with mapquest (877) 577-5766

Directions and maps are informational only. We make no warranties on the accuracy of their content, road conditions or route usability or expeditiousness. You assume all risk of use. MapQuest and its suppliers shall not be liable to you for any loss or delay resulting from your use of MapQuest. Your use of MapQuest means you agree to our [Terms of Use](#)



Trip to:









**Revelstoke, BC**

226.67 kilometres / 2 hours 51 minutes

Notes

Proceed straight on when you come into Revelstoke. You will go through a set of lights then across the river. Once across the river turn right at the 1st set of lights, approx 200 yards after bridge and proceed 10 km to Glazier Lodge Hotel.

**A** Lake Louise, AB

- 
 1. Start out going **southeast** on **Village Rd / Rue Village** toward **Lake Louise Dr / Chemin Lake Louise**. [Map](#) 0.1 Km  
0.1 Km Total
- 
 2. Take the 1st **left** onto **Lake Louise Dr / Chemin Lake Louise**. [Map](#) 0.2 Km  
0.3 Km Total  
*Gendarmerie Royale Du Canada is on the left  
If you reach the end of Village Rd you've gone about 0.4 kilometers too far*
- 
 3. Stay **straight** to go onto **Bow Valley Pky / Promenade de la Vallée Bow**. [Map](#) 0.2 Km  
0.5 Km Total
- 

 4. Merge onto **HWY-1 W / Trans Canada Hwy W** via the ramp on the **left** toward **Field / Jasper** (Crossing into **British Columbia**). [Map](#) 224.1 Km  
224.6 Km Total  
*If you reach HWY-1A you've gone about 0.7 kilometers too far*
- 
 5. Turn **left** onto **Townley St**. [Map](#) 2.1 Km  
226.7 Km Total  
*Townley St is 0.7 kilometers past Oak Dr  
If you reach Alpine Ln you've gone about 0.7 kilometers too far*
- 
 6. Turn **right** onto **4th St E**. [Map](#) 0.01 Km  
226.7 Km Total
- 
 7. Welcome to **REVELSTOKE, BC**. [Map](#)  
*If you reach Railway Ave E you've gone a little too far*

**B** Revelstoke, BC

Total Travel Estimate: 226.67 kilometres - about 2 hours 51 minutes

**BOOK TRAVEL** with **mapquest** (877) 577-5766

Directions and maps are informational only. We make no warranties on the accuracy of their content, road conditions or route usability or expeditiousness. You assume all risk of use. MapQuest and its suppliers shall not be liable to you for any loss or delay resulting from your use of MapQuest. Your use of MapQuest means you agree to our [Terms of Use](#)






Notes


Trip to:



**Vernon, BC**



299.00 kilometres / 4 hours 33 minutes


**A Revelstoke, BC**



- 


1. Start out going **northwest** on **4th St E** toward **Railway Ave E**. [Map](#) **0.05 Km**  
0.05 Km Total
- 



2. Take the **1st right** onto **Victoria Rd E**. [Map](#) **2.7 Km**  
2.7 Km Total  
*Victoria Rd E is just past Railway Ave E*
- 



3. Turn **left** onto **HWY-1 / HWY-23 / Trans Canada Hwy**. [Map](#) **1.0 Km**  
3.7 Km Total  
*HWY-1 is 0.3 kilometers past Wright St  
Denny's Restaurant is on the corner  
If you are on Fraser Dr and reach Laforme Blvd you've gone a little too far*
- 




4. Turn **left** onto **HWY-23**. [Map](#) **49.0 Km**  
52.7 Km Total
- 



5. Take the **Shelter Bay Galena Bay** ferry (Check schedule / fares). [Map](#) **4.6 Km**  
57.2 Km Total
- 




6. Go **south** on **HWY-23**. [Map](#) **48.0 Km**  
105.2 Km Total
- 


7. Turn **left** onto **Broadway St W / HWY-6 / HWY-23**. Continue to follow **Broadway St W**. [Map](#) **0.7 Km**  
105.9 Km Total  
*Broadway St W is just past 1st St NW  
Canada Post is on the corner  
If you reach the end of 6th Ave SW you've gone a little too far*
- 


8. **Broadway St W** becomes **HWY-6**. [Map](#) **56.9 Km**  
162.7 Km Total
- 

9. Take the **Needles-Fauquier** ferry (Check schedule / fares). [Map](#) **1.1 Km**  
163.9 Km Total
- 


10. Go **northwest** on **HWY-6**. [Map](#) **134.4 Km**  
298.2 Km Total
- 


11. Turn **left** onto **25th Ave / HWY-6**. [Map](#) **0.2 Km**  
298.5 Km Total  
*25th Ave is just past 27th Ave  
If you are on 30th St and reach 28th Ave you've gone a little too far*
- 


12. Turn **right** onto **32nd St / HWY-97**. [Map](#) **0.5 Km**  
299.0 Km Total  
*If you reach 34th St you've gone about 0.1 kilometers too far*
- 

13. Welcome to **VERNON, BC**. [Map](#)  
*Your destination is just past 32nd Ave  
If you reach 33rd Ave you've gone a little too far*

**B Vernon, BC**

Notes




Trip to:


**Pemberton, BC**

384.26 kilometres / 5 hours 23 minutes

**A** **Vernon, BC**


- 


1. Start out going **north** on **32nd St / HWY-97 N** toward **33rd Ave**. Continue to follow **HWY-97 N**. [Map](#) **9.0 Km**  
9.0 Km Total
- RAMP

2. Take the **HWY-97 N** ramp toward **Kamloops**. [Map](#) **0.4 Km**  
9.4 Km Total
- 


NORTH  
97

3. Turn **left** onto **HWY-97 N**. [Map](#) **117.5 Km**  
126.8 Km Total  
*If you reach HWY-97A you've gone about 0.3 kilometers too far*
- 362  
EXIT




4. Merge onto **HWY-1 / HWY-97 / Trans Canada Hwy** via **exit 362** toward **HWY-5 / Cache Creek / Prince George / HWY-99 / Lillooet**. [Map](#) **72.1 Km**  
199.0 Km Total
- 


97

5. Turn **right** onto **HWY-97 / Cariboo Hwy**. [Map](#) **11.0 Km**  
210.0 Km Total  
*HWY-97 is just past Collins Rd  
If you are on Todd Rd and reach Old Cariboo Hwy you've gone about 0.2 kilometers too far*
- 


99

6. Turn **left** onto **HWY-99**. [Map](#) **75.8 Km**  
285.8 Km Total
- 


99


7. Turn **right** to stay on **HWY-99**. [Map](#) **0.02 Km**  
285.8 Km Total
- 


99


8. Turn **left** onto **HWY-99 / Duffy Lake Rd**. [Map](#) **90.3 Km**  
376.1 Km Total
- 

99

9. Turn **left** onto **HWY-99 / Sea To Sky Hwy**. [Map](#) **6.9 Km**  
383.0 Km Total
- 

10. Turn **right** onto **Portage Rd**. [Map](#) **0.8 Km**  
383.8 Km Total  
*Portage Rd is 0.4 kilometers past Harrow Rd  
If you reach Park St you've gone about 0.6 kilometers too far*
- 

11. Enter next roundabout and take the 2nd exit onto **Birch Dr**. [Map](#) **0.2 Km**  
384.1 Km Total
- 

12. Turn **left** onto **Prospect St**. [Map](#) **0.2 Km**  
384.3 Km Total  
*Pemberton Esso is on the left*
- 

13. Welcome to **PEMBERTON, BC**. [Map](#)  
*Your destination is just past Aster St  
If you reach the end of Prospect St you've gone a little too far*

**B** **Pemberton, BC**

Total Travel Estimate: **384.26 kilometres - about 5 hours 23 minutes**



Notes

Trip to:

## Chemainus, BC

235.44 kilometres / 5 hours 18 minutes

### Pemberton, BC

1. Start out going **north** on **Prospect St** toward **Aster St.** [Map](#) 0.2 Km  
0.2 Km Total
2. Take the 2nd **right** onto **Birch Dr.** [Map](#) 0.2 Km  
0.4 Km Total
3. Enter next roundabout and take the 1st exit onto **Portage Rd.** [Map](#) 0.8 Km  
1.1 Km Total
4. Take **HWY-99 S.** [Map](#) 135.4 Km  
136.6 Km Total
5. Take the **Caulfeild Dr.** exit, **exit 4**, toward **Headland Dr. / Woodgreen Dr..** [Map](#) 0.5 Km  
137.1 Km Total
6. Turn **left** onto **Northwood Dr.** [Map](#) 0.1 Km  
137.2 Km Total
7. Take the 1st **right** onto **Westport Rd.** [Map](#) 0.3 Km  
137.5 Km Total
8. Merge onto **HWY-1 W / Trans Canada Hwy W / HWY-99 N** toward **Ferry Traffic.** [Map](#) 2.1 Km  
139.6 Km Total
9. Keep **right** to take **HWY-1 W / Trans Canada Hwy W** via **exit 3** toward **HWY-101 N / BC Ferries.** [Map](#) 2.4 Km  
142.0 Km Total
10. **HWY-1 W / Trans Canada Hwy W** becomes **Upper Levels Hwy.** [Map](#) 0.08 Km  
142.1 Km Total
11. Take the **Horseshoe Bay-Departure Bay** ferry (Check schedule / fares). [Map](#) 57.2 Km  
199.3 Km Total
12. Go **west** on **Stewart Ave / HWY-1.** Continue to follow **HWY-1 W.** [Map](#) 2.6 Km  
202.0 Km Total
13. Turn **left** onto **Terminal Ave N / HWY-1 / HWY-19A.** Continue to follow **HWY-1 S.** [Map](#) 25.4 Km  
227.3 Km Total
14. Turn **left** onto **HWY-1A / Chemainus Rd.** [Map](#) 0.07 Km  
227.4 Km Total
15. Turn **right** to stay on **HWY-1A / Chemainus Rd.** [Map](#) 8.0 Km  
235.4 Km Total
16. Welcome to **CHEMAINUS, BC.** [Map](#)



Notes








Trip to:

**Victoria, BC**

80.10 kilometres / 1 hour 10 minutes

**A Chemainus, BC**

- 
 1. Start out going **southeast** on **Chemainus Rd / HWY-1A** toward **Hawthorne St.** **2.3 Km**  
*2.3 Km Total*  
[Map](#)
- 
 2. Enter next roundabout and take the 1st exit onto **Henry Rd.** **1.5 Km**  
*3.8 Km Total*  
[Map](#)
- 

 3. Turn **left** onto **HWY-1 S / Island Hwy / Trans Canada Hwy S.** Continue to follow **HWY-1 S.** **76.3 Km**  
*80.1 Km Total*  
[Map](#)
- 
 4. Welcome to **VICTORIA, BC.** [Map](#)

**B Victoria, BC**

Total Travel Estimate: **80.10 kilometres - about 1 hour 10 minutes**

**BOOK TRAVEL** with **mapquest** (877) 577-5766

Directions and maps are informational only. We make no warranties on the accuracy of their content, road conditions or route usability or expeditiousness. You assume all risk of use. MapQuest and its suppliers shall not be liable to you for any loss or delay resulting from your use of MapQuest. Your use of MapQuest means you agree to our [Terms of Use](#)



Notes

This is a day trip and will require a 7.30 start.





Trip to:


**Tofino, BC**



256.63 kilometres / 3 hours 39 minutes



**A** Duncan, BC



- 



1. Start out going **north** on **Canada Ave** toward **Queens Rd.** [Map](#) **0.6 Km**  
0.6 Km Total
- 

2. Take the 3rd **right** onto **Beverly St.** [Map](#) **0.3 Km**  
0.9 Km Total  
*Beverly St is just past 4th St  
If you reach Berkeley St you've gone about 0.4 kilometers too far*
- 

 3. Turn **left** onto **HWY-1 N / Island Hwy S / Trans Canada Hwy N.** [Map](#) **43.6 Km**  
44.6 Km Total  
*HWY-1 N is 0.2 kilometers past Duncan St  
Blackberry is on the left  
If you reach York Rd you've gone about 0.6 kilometers too far*
- 

 4. Merge onto **HWY-19 N** toward **Parksville / Campbell River.** [Map](#) **49.8 Km**  
94.3 Km Total
- 

 5. Merge onto **HWY-4 W** via **exit 60** toward **Port Alberni.** [Map](#) **39.5 Km**  
133.8 Km Total
- 

 6. Turn **right** onto **Victoria Quay / HWY-4 / River Rd.** Continue to follow **HWY-4.** [Map](#) **122.8 Km**  
256.6 Km Total  
*Pescadores Bistro Inc is on the right*
- 

7. Welcome to **TOFINO, BC.** [Map](#)  
*Your destination is just past 4th St  
If you reach 3rd St you've gone a little too far*

**B** Tofino, BC

Total Travel Estimate: **256.63 kilometres - about 3 hours 39 minutes**

**BOOK TRAVEL** with **mapquest** (877) 577-5766

Directions and maps are informational only. We make no warranties on the accuracy of their content, road conditions or route usability or expeditiousness. You assume all risk of use. MapQuest and its suppliers shall not be liable to you for any loss or delay resulting from your use of MapQuest. Your use of MapQuest means you agree to our [Terms of Use](#)